



**COUNTY OF SAN LUIS OBISPO  
DEPARTMENT OF PUBLIC WORKS**

**FOR IMMEDIATE RELEASE**

---

**Date:** September 30, 2021  
**Contact:** Mike Boyce, Resident Engineer, (805) 235-3333  
Steve Jones, Project Manager, (805) 781-5013

**BRIDGE PREVENTATIVE MAINTENANCE PROGRAM, FOR VARIOUS LOCATIONS IN SAN LUIS OBISPO COUNTY** - The County of San Luis Obispo Department of Public Works will begin bridge maintenance and repairs at the following locations:

- Site A - Villa Creek Road Bridge No. 2
- Site B - Picachio Road Bridge No. 2
- Site C - North Ocean Avenue Bridge No. 1
- Site D - Encina Avenue Bridge No. 1
- Site E - Pippin Lane Bridge No. 1
- Site F - Lopez Drive Bridge No. 1 (Lopez Lake Spillway)

Work on sites C, D, and F will begin early October 2021. Work on sites A, B, and E will begin in November 2021, and is expected to be completed by the end of December 2021, weather permitting. This work is required to provide repairs, maintain safe bridge conditions, and avoid costly repairs in the future. Please see maps for road locations.

For the safety of the public and the workers, traffic will be subject to road closures, detours, or reduced to one-way controls with flaggers as required for each phase of the work. Hours of the road and lane closures will be Monday through Friday from 7:00 a.m. to 5:00 p.m. Delays are expected to be up to 10 minutes during major operations. Motorists are advised to adjust their travel plans in consideration of the delays.

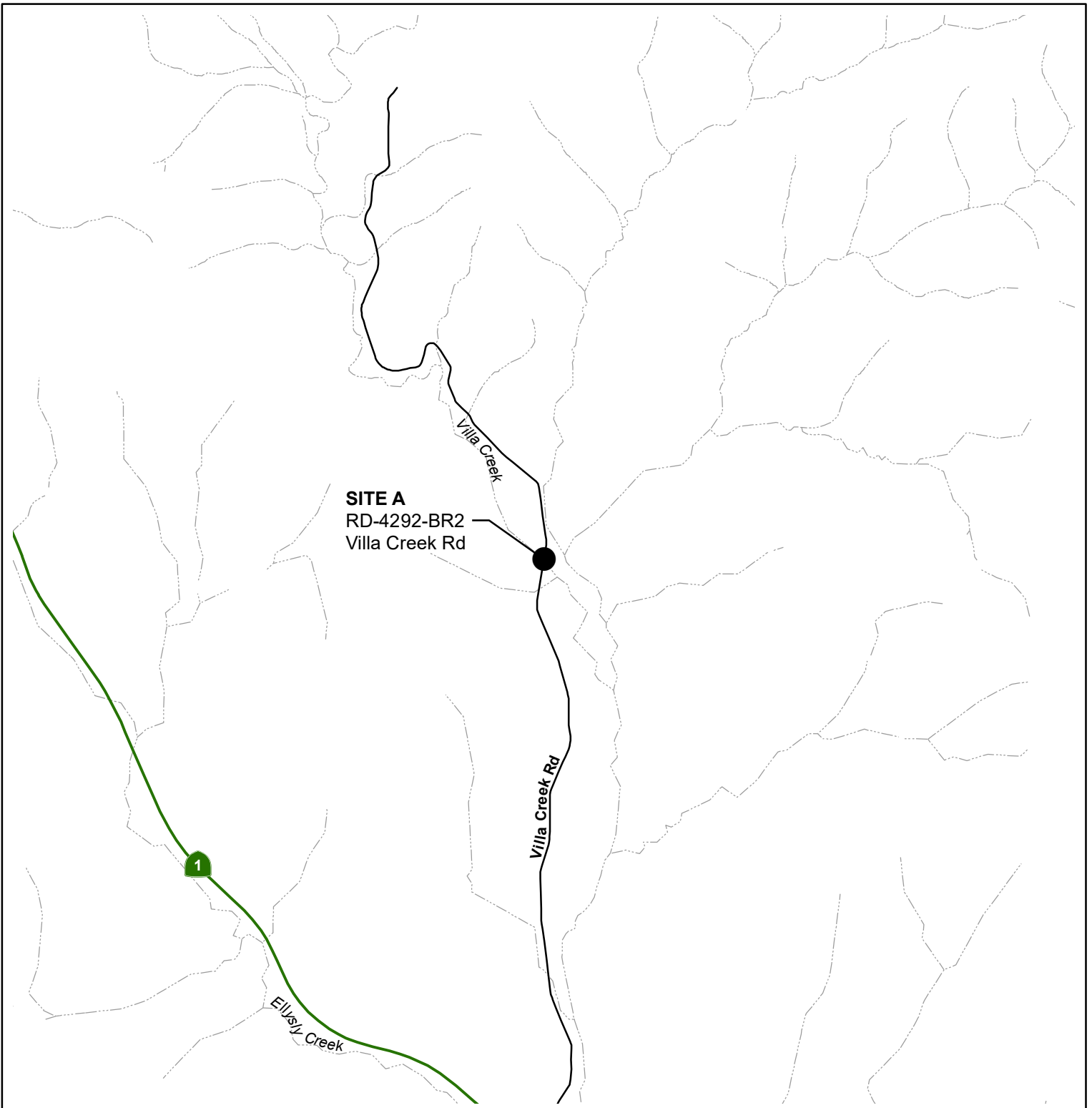
Funding for this project will come from the Federal Highway Bridge Program and the Road Fund.

Whitaker Construction of Paso Robles, CA, has been awarded a contract for \$327,755.50.

---

**County of San Luis Obispo Department of Public Works**

County Govt Center, Room 206 | San Luis Obispo, CA 93408 | (P) 805-781-5252 | (F) 805-781-1229  
pwd@co.slo.ca.us | slocounty.ca.gov



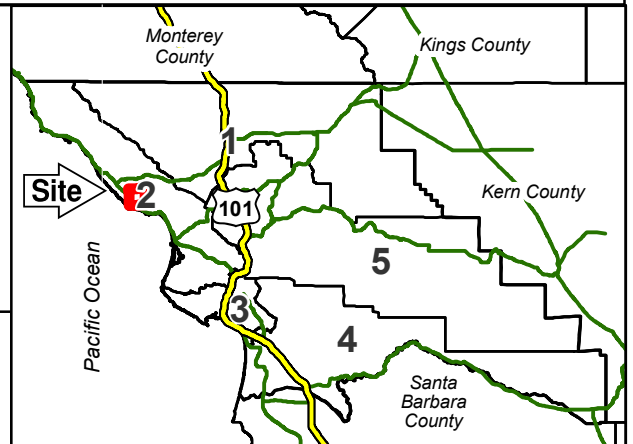
VICINITY MAP  
**2015/16 BRIDGE PREVENTATIVE  
MAINTENANCE PROGRAM**  
**SITE A - Cayucos, CA**  
COUNTY OF SAN LUIS OBISPO  
DEPARTMENT OF PUBLIC WORKS

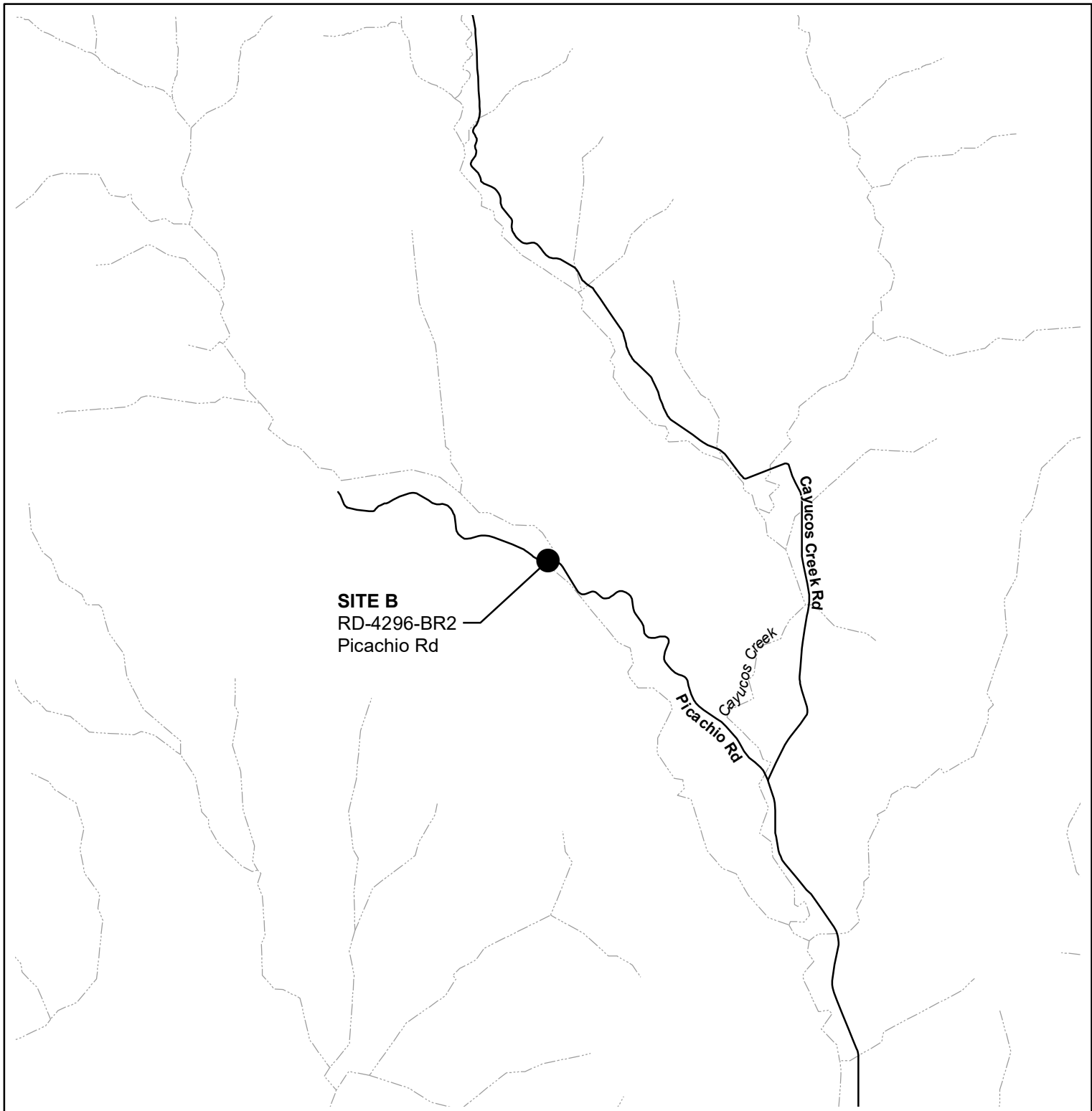
1:24,000

0 1,000 2,000  
Feet

Map by: BJclose

Date: 10/9/2019

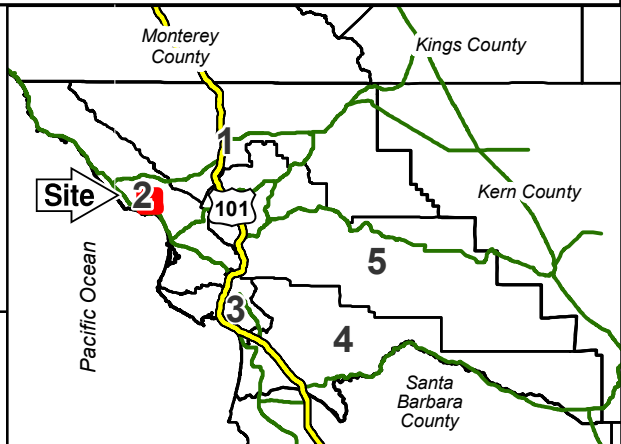


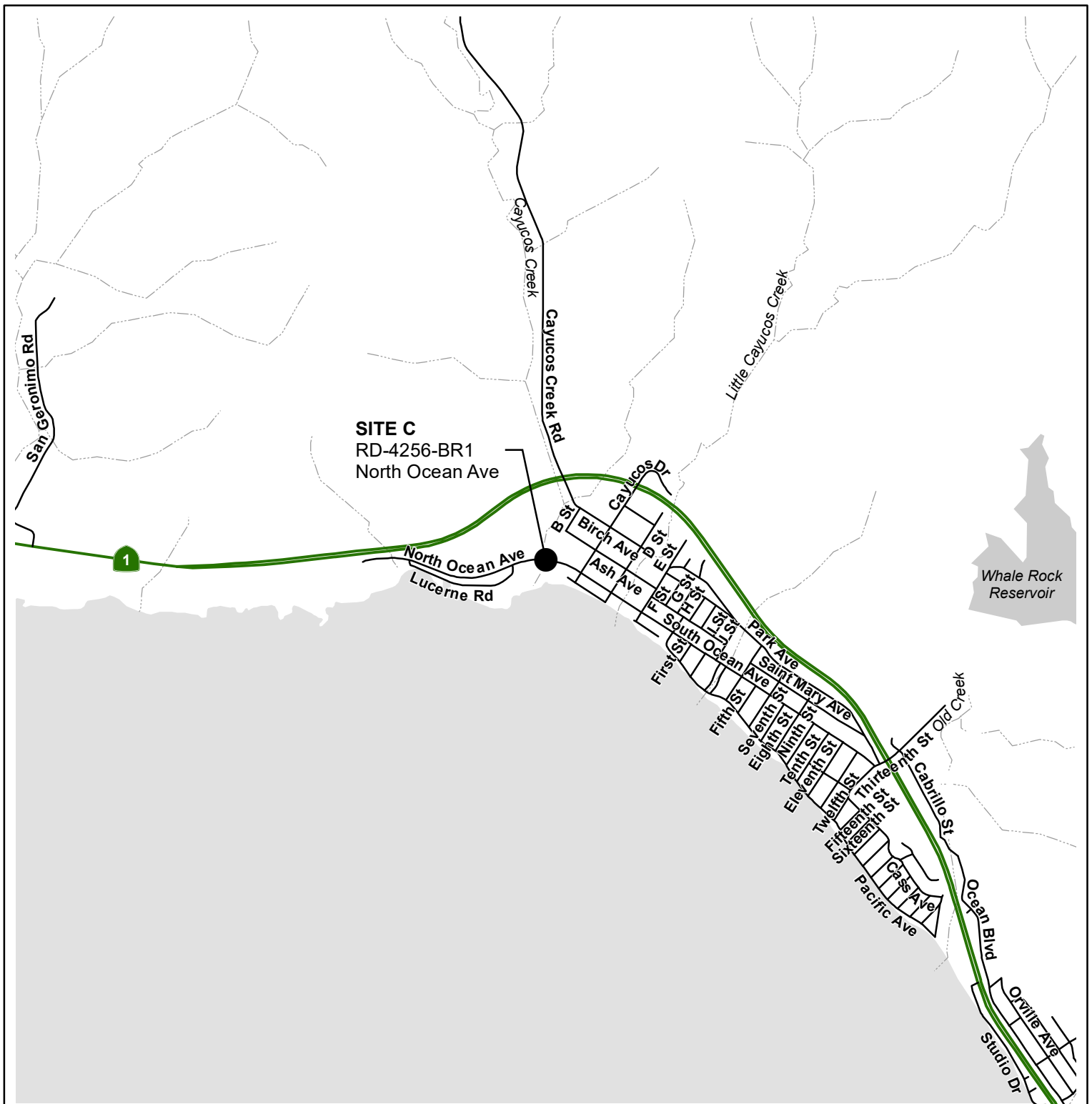


VICINITY MAP  
**2015/16 BRIDGE PREVENTATIVE  
 MAINTENANCE PROGRAM**  
**SITE B - Cayucos, CA**  
 COUNTY OF SAN LUIS OBISPO  
 DEPARTMENT OF PUBLIC WORKS

1:24,000  
 0 1,000 2,000  
 Feet

Map by: BJclose  
 Date: 10/9/2019

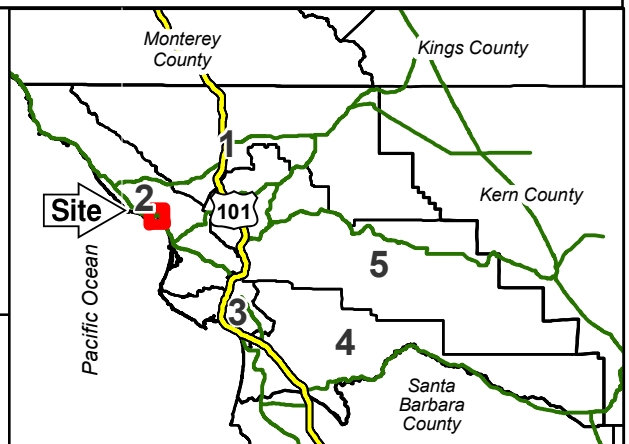


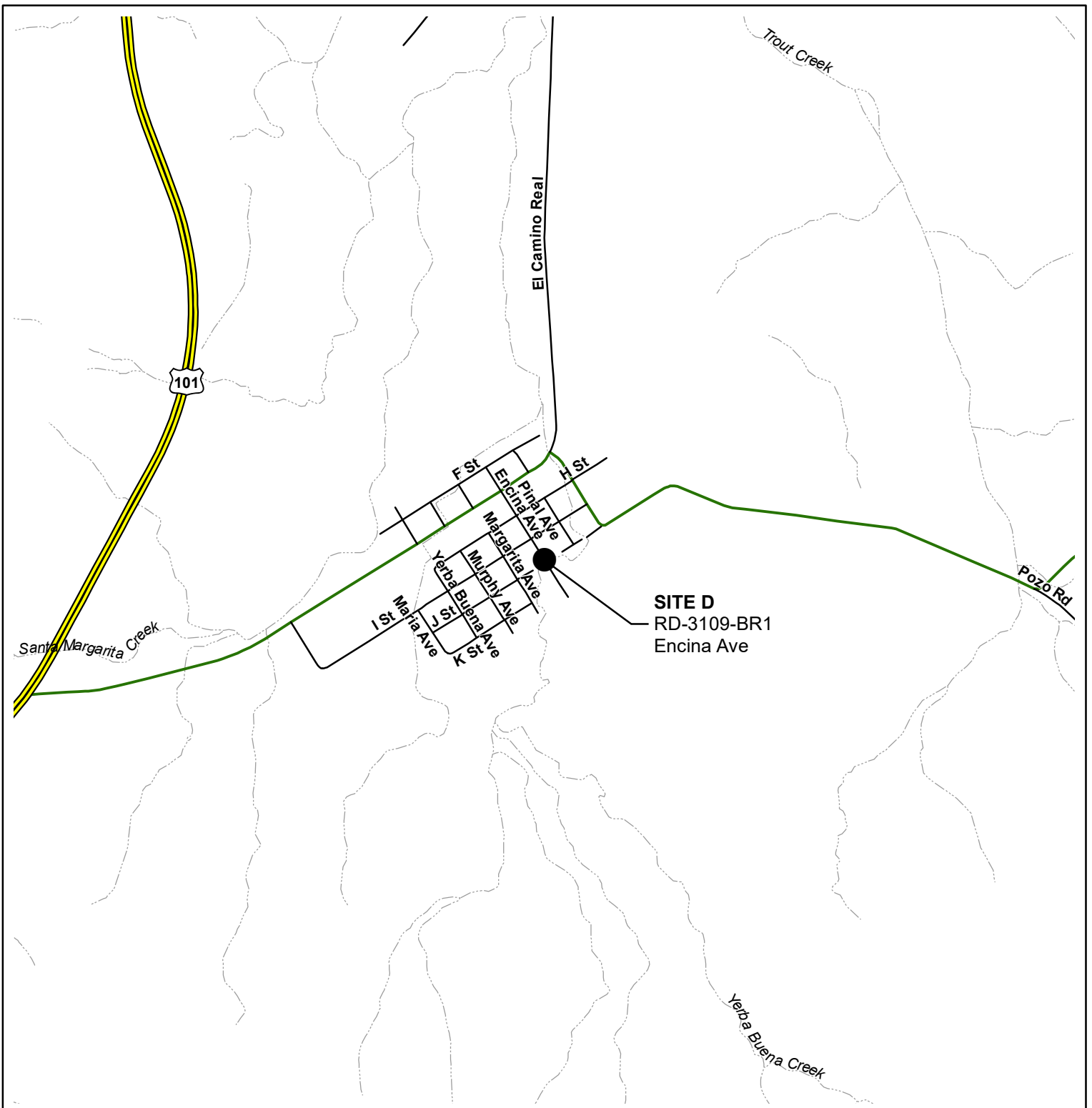


VICINITY MAP  
**2015/16 BRIDGE PREVENTATIVE  
 MAINTENANCE PROGRAM**  
**SITE C - Cayucos, CA**  
 COUNTY OF SAN LUIS OBISPO  
 DEPARTMENT OF PUBLIC WORKS

1:24,000  
 0 1,000 2,000  
 Feet

Map by: BJclose  
 Date: 10/9/2019



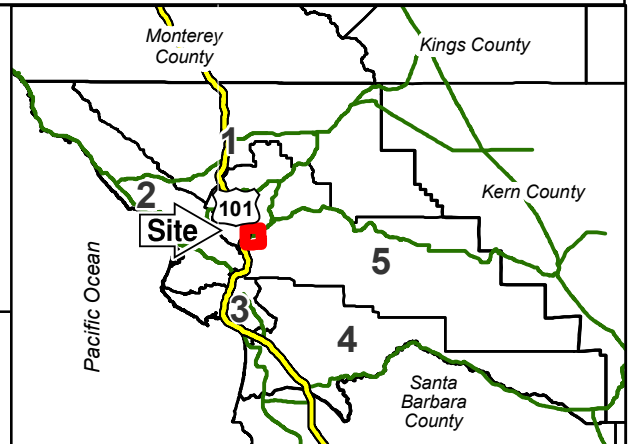


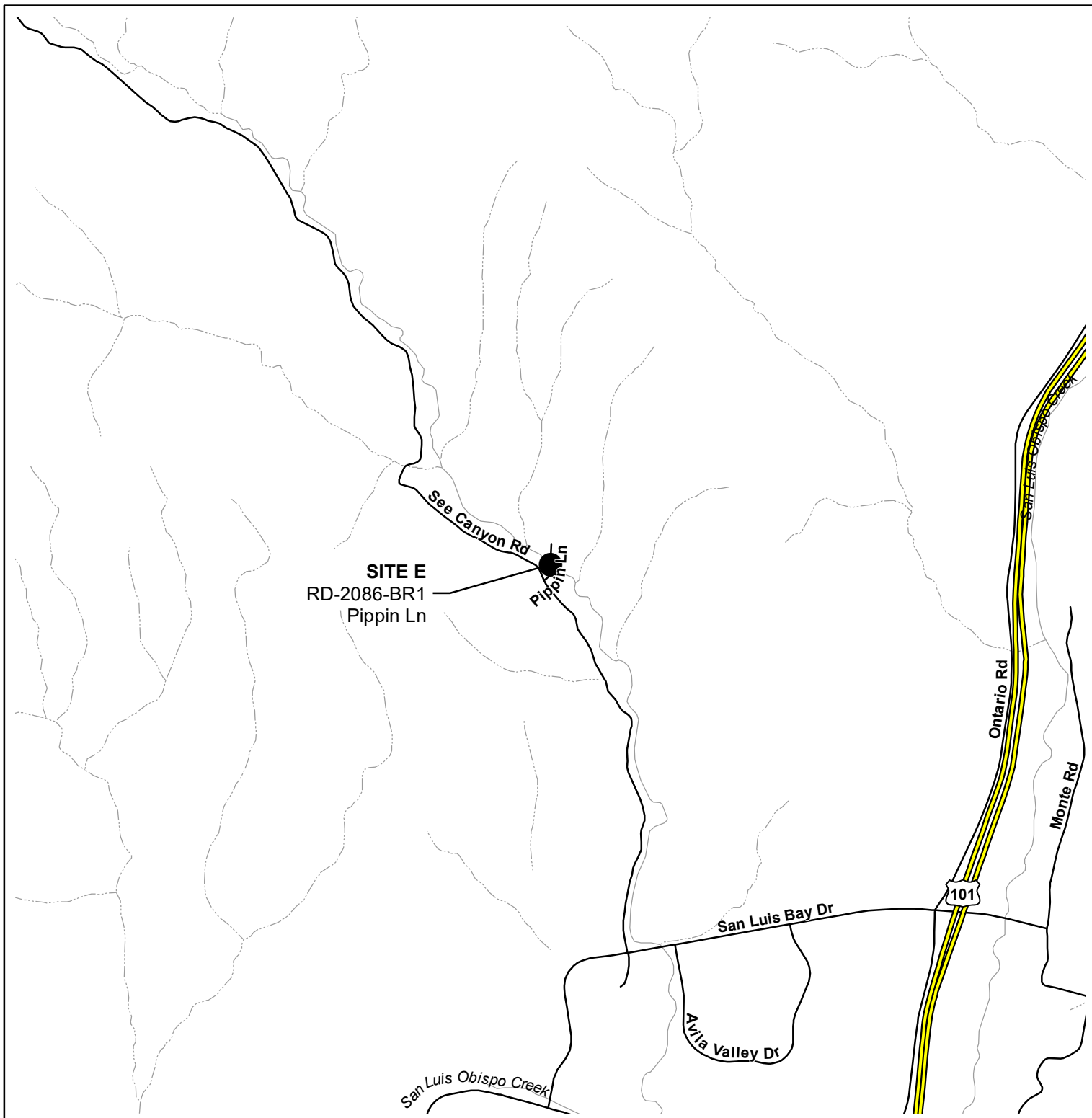
**SITE D**  
 RD-3109-BR1  
 Encina Ave

VICINITY MAP  
**2015/16 BRIDGE PREVENTATIVE  
 MAINTENANCE PROGRAM**  
**SITE D - Santa Margarita, CA**  
 COUNTY OF SAN LUIS OBISPO  
 DEPARTMENT OF PUBLIC WORKS

1:24,000  
 0 1,000 2,000  
 Feet

Map by: BJclose  
 Date: 10/9/2019

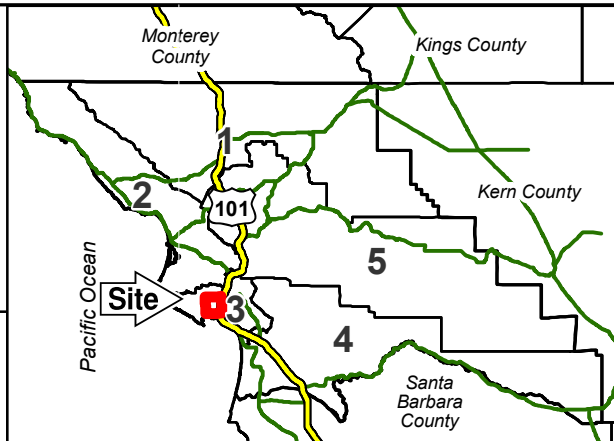


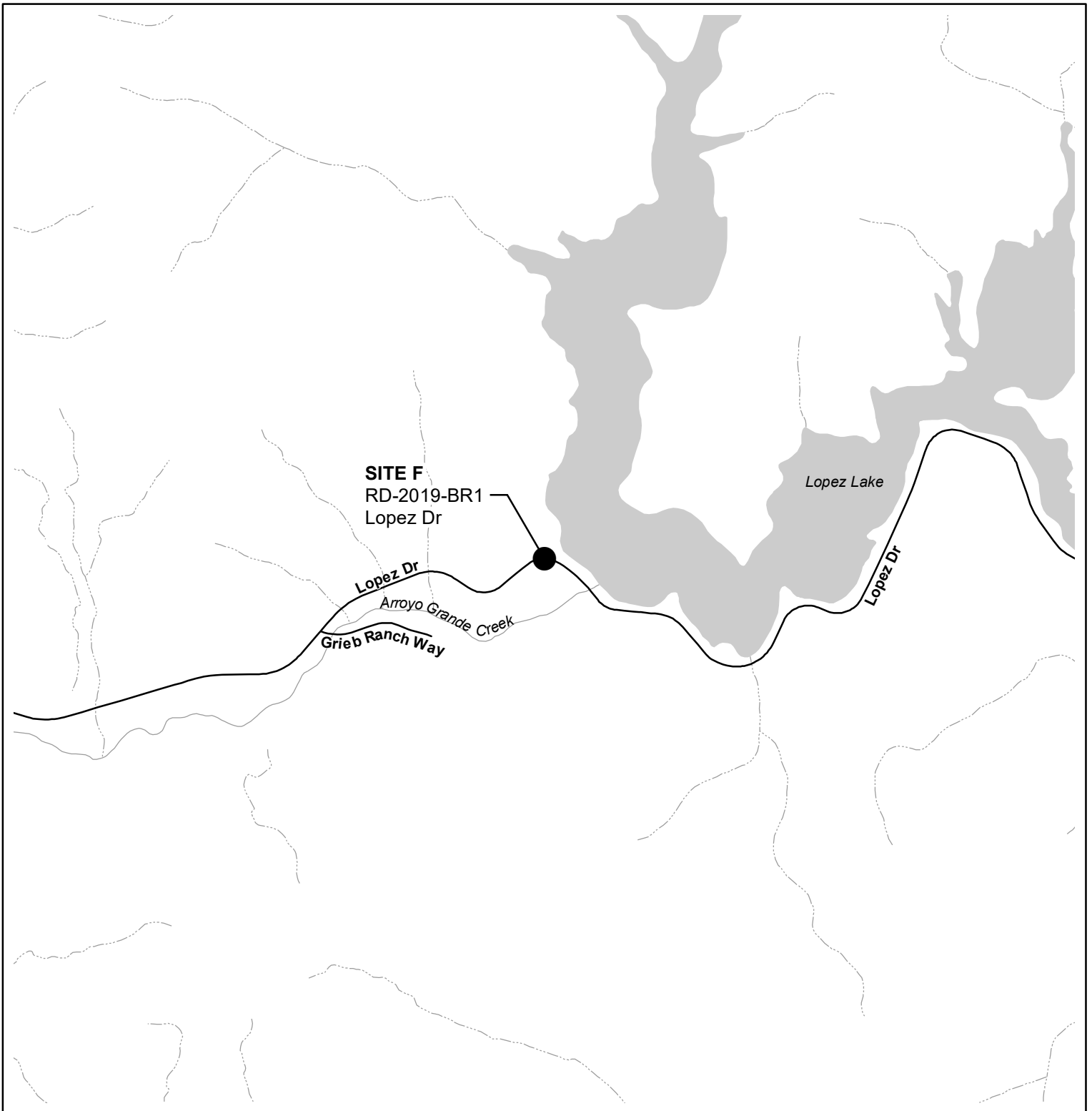


VICINITY MAP  
**2015/16 BRIDGE PREVENTATIVE  
 MAINTENANCE PROGRAM**  
**SITE E - Avila Beach, CA**  
 COUNTY OF SAN LUIS OBISPO  
 DEPARTMENT OF PUBLIC WORKS

1:24,000  
 0 1,000 2,000  
 Feet

Map by: BJclose  
 Date: 10/9/2019





VICINITY MAP  
**2015/16 BRIDGE PREVENTATIVE  
 MAINTENANCE PROGRAM**  
**SITE F - Arroyo Grande, CA**  
 COUNTY OF SAN LUIS OBISPO  
 DEPARTMENT OF PUBLIC WORKS

1:24,000  
 0 1,000 2,000  
 Feet

Map by: BJclose  
 Date: 10/9/2019

